

MAPQUEST












YMCA to Forest Hills Aquatic Center

The pool is to the right and behind the Fine Arts Center.

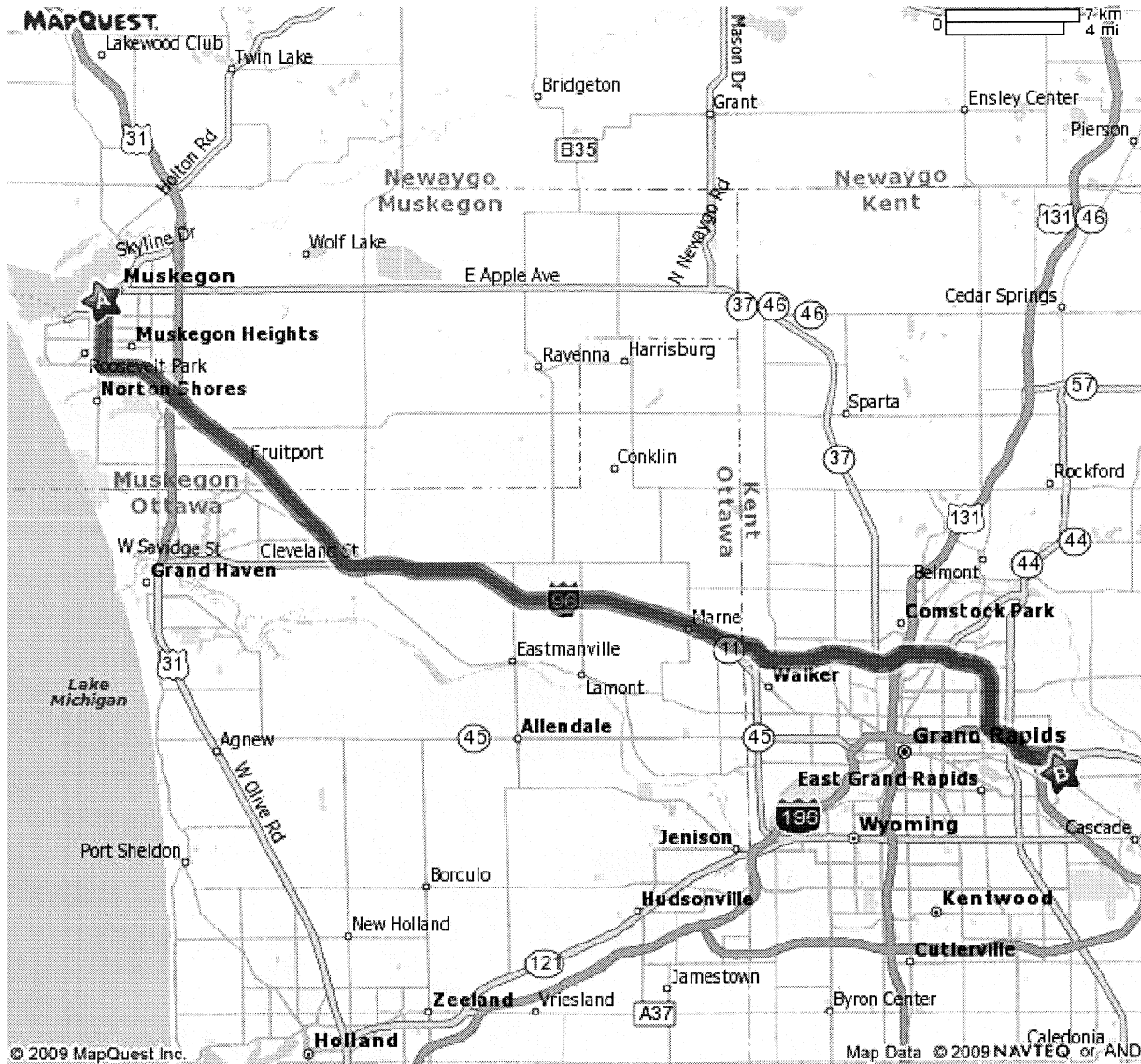


Total Travel Estimates: 47 minutes / 46.70 miles

A: 900 W Western Ave, Muskegon, MI 49441-1617

	1: Start out going NORTHEAST on W WESTERN AVE toward 11TH ST.	0.2 mi
	2: Turn RIGHT onto SHORELINE DR.	0.2 mi
 	3: Turn SLIGHT RIGHT onto US-31 BR S/N SEAWAY DR.	5.7 mi
 	4: US-31 BR S/N SEAWAY DR becomes I-96 E.	38.3 mi
	5: Take the M-21 exit, EXIT 39 , toward LOWELL/FLINT.	0.6 mi
 	6: Merge onto E FULTON ST/MI-21 E.	1.0 mi
	7: Turn RIGHT onto FOREST HILL AVE SE.	0.8 mi
	8: 600 FOREST HILL AVE SE is on the LEFT.	0.0 mi

B: Forest Hills Fine Arts Ctr: 600 Forest Hill Ave SE, Grand Rapids, MI 49546, (616) 493-8965



All rights reserved. Use subject to License/Copyright Map Legend
Directions and maps are informational only. We make no warranties on the accuracy of their content, road conditions or route usability or expeditiousness. You assume all risk of use. MapQuest and its suppliers shall not be liable to you for any loss or delay resulting from your use of MapQuest. Your use of MapQuest means you agree to our [Terms of Use](#)